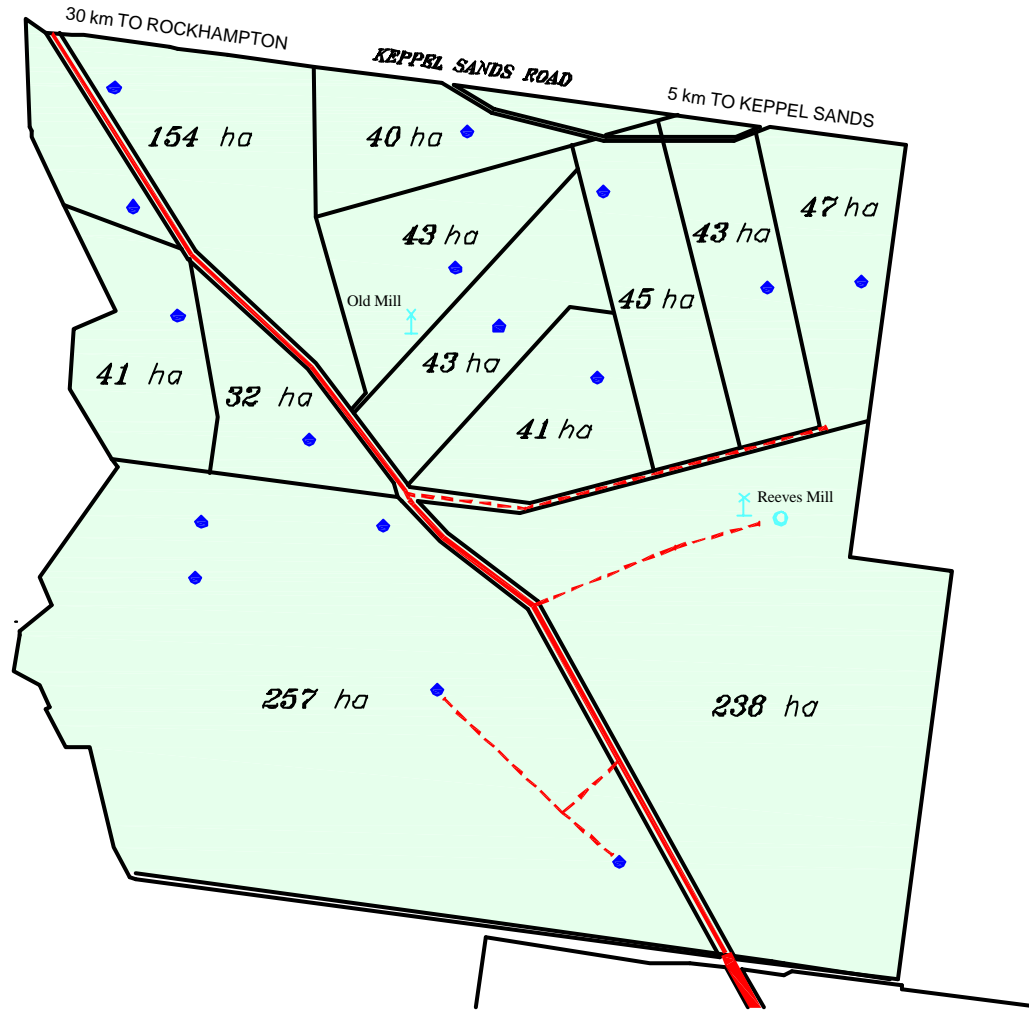



ELGALLA

5 TITLES
1024 ha (2,529 Acres)



Feature Legend:

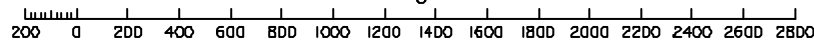
	Windmill
	Tank
	Trough
	Turkey Nest
	Banks
	Dams
	Bore with Pump
	Yards
	Homestead
	Hill

LineStyle Legend:

	Track
	Road

Notes:
This map has been prepared from various resources including D.C.D.B. prepared by the Queensland Government, published cadastral and topographic maps and overlays of hand drawn property maps. Areas shown are estimates only.
This map has been prepared for the internal use of Alice Springs Pastoral Company and for no other purpose without the written consent of Schlencker Surveying.
This note is an integral part of this map.

Scale 1:20000 - Lengths are in Metres.



Prepared June 2009

SCHLENCKER SURVEYING

A.B.N. 54 516 250 722
SURVEYING, MAPPING & DEVELOPMENT CONSULTANTS
181 East St., ROCKHAMPTON
Ph. (07) 49 271744
Fax (07) 49 223164
Also at BRISBANE & GOLD COAST



Drawn: DCE / MWK	Scale: 1:20 000
Date: 05-06-2009	Parish: HERBERT
Horizontal Datum: MGA	County: Livingstone
Meridian: MGA	Ref: 4723-002
	Rev: C